

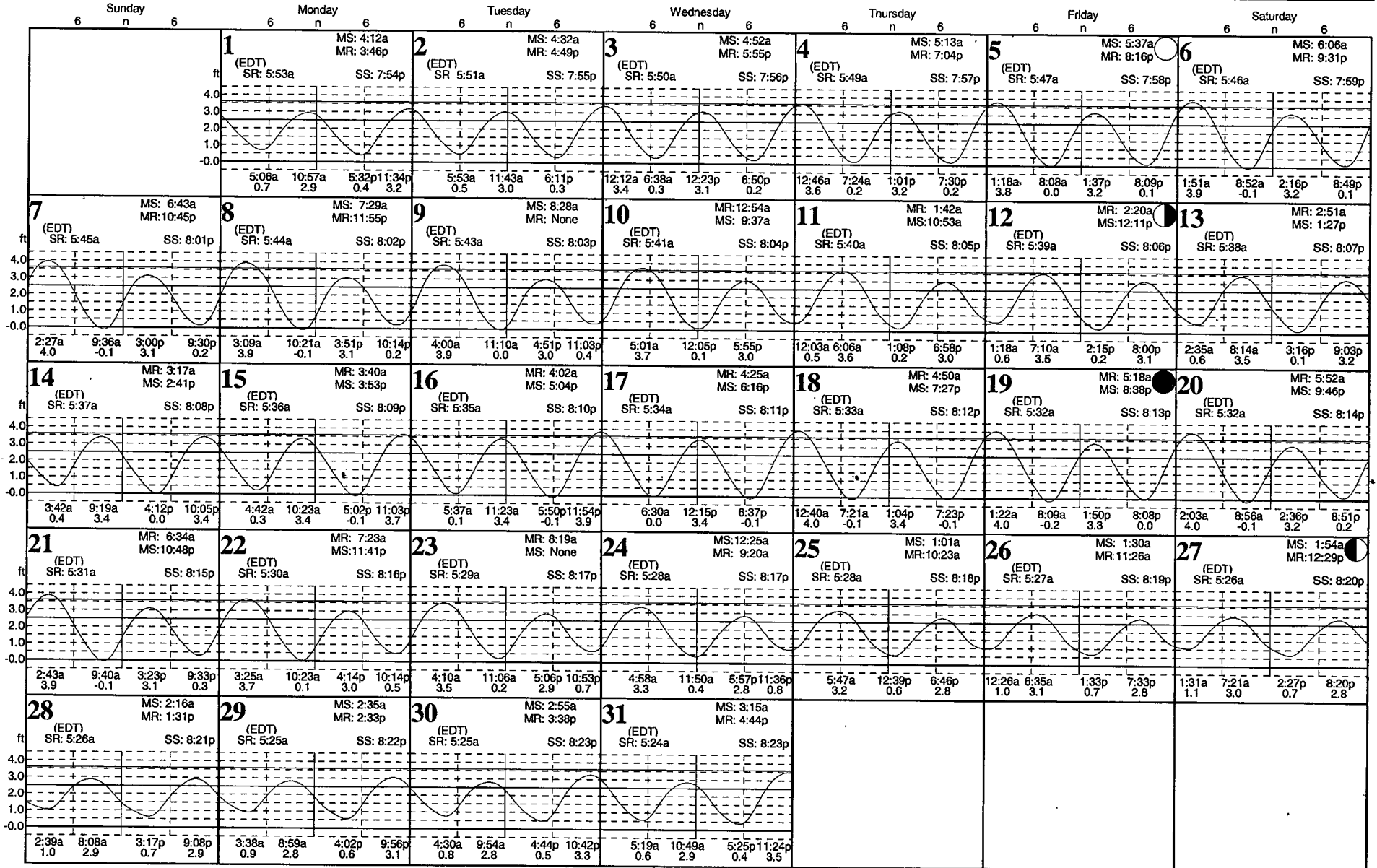
Tides:Hyde Park

based on New York, The Battery (NOAA)
41° 47' N 73° 57' W

May 2023

Average Tides
Mean Range: 3.2 ft
MHWS: 3.6 ft
Mean Tide: 1.8 ft

Monthly High & Low
High May 19, 1:22a 4.0 ft
Low May 19, 8:09a -0.2 ft



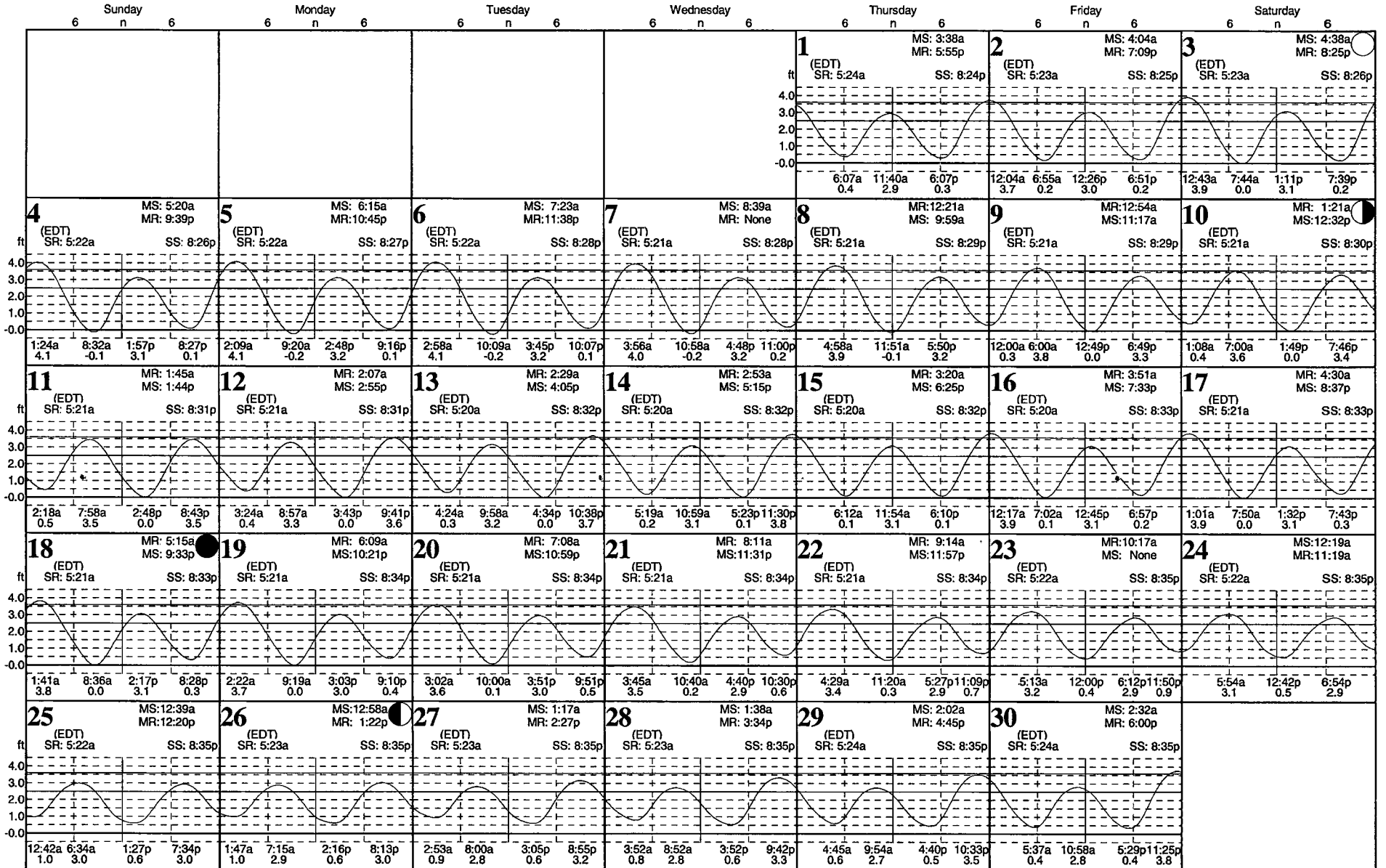
Tides:Hyde Park

based on New York, The Battery (NOAA)
41° 47' N 73° 57' W

June 2023

Average Tides
Mean Range: 3.2 ft
MHWS 3.6 ft
Mean Tide: 1.8 ft

Monthly High & Low
High June 5, 2:09a 4.1 ft
Low June 6, 10:09a -0.2 ft



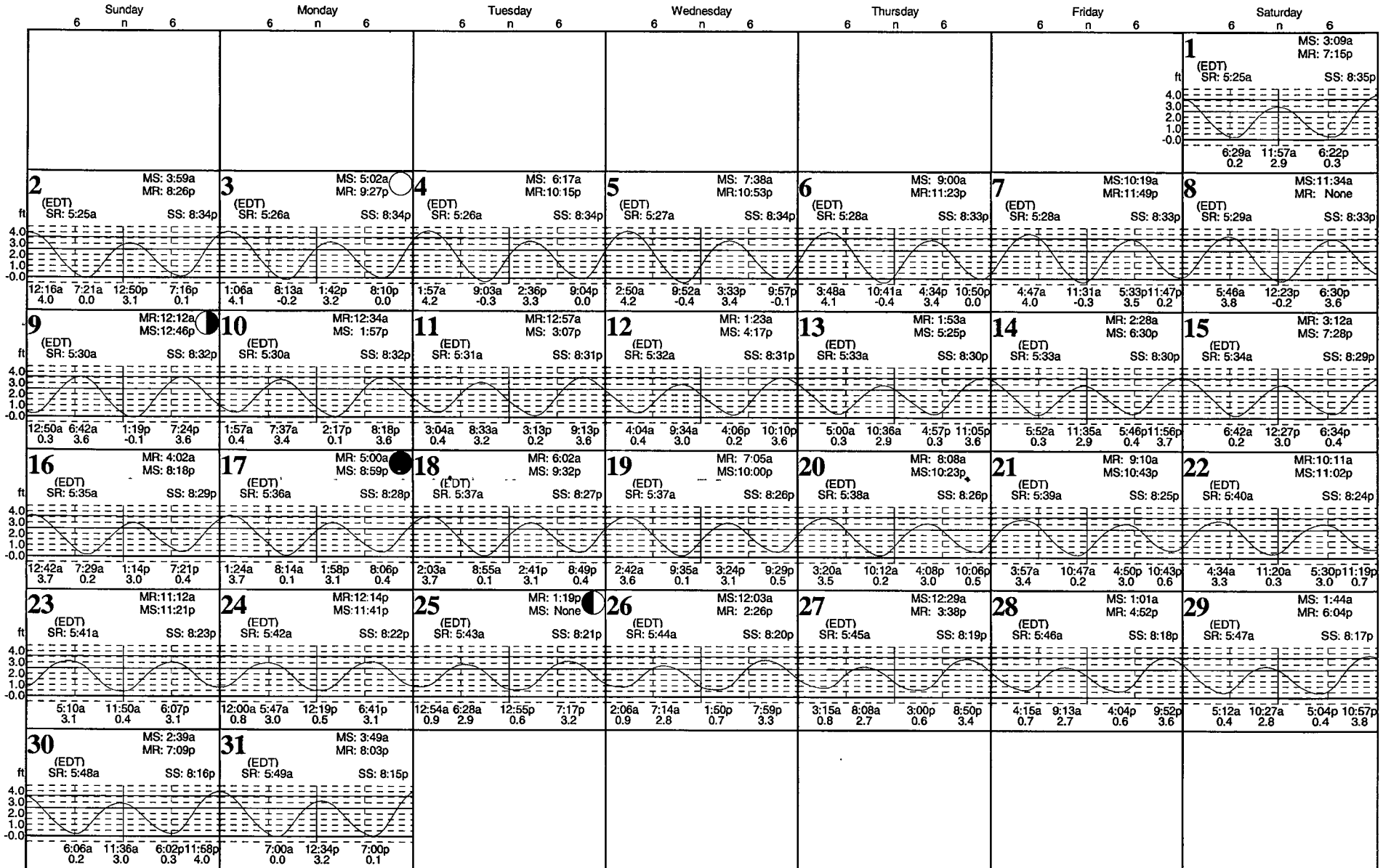
Tides:Hyde Park

based on New York, The Battery (NOAA)
41° 47' N 73° 57' W

July 2023

Average Tides
Mean Range: 3.2 ft
MHWS 3.6 ft
Mean Tide: 1.8 ft

Monthly High & Low
High July 4, 1:57a 4.2 ft
Low July 5, 9:52a -0.4 ft




Tides:Hyde Park

based on New York, The Battery (NOAA)
41° 47' N 73° 57' W

Average Tides
Mean Range: 3.2 ft
MHWS 3.6 ft
Mean Tide: 1.8 ft

Monthly High & Low
High August 31, 1:31a 4.3 ft
Low August 4, 10:18a -0.5 ft

August 2023



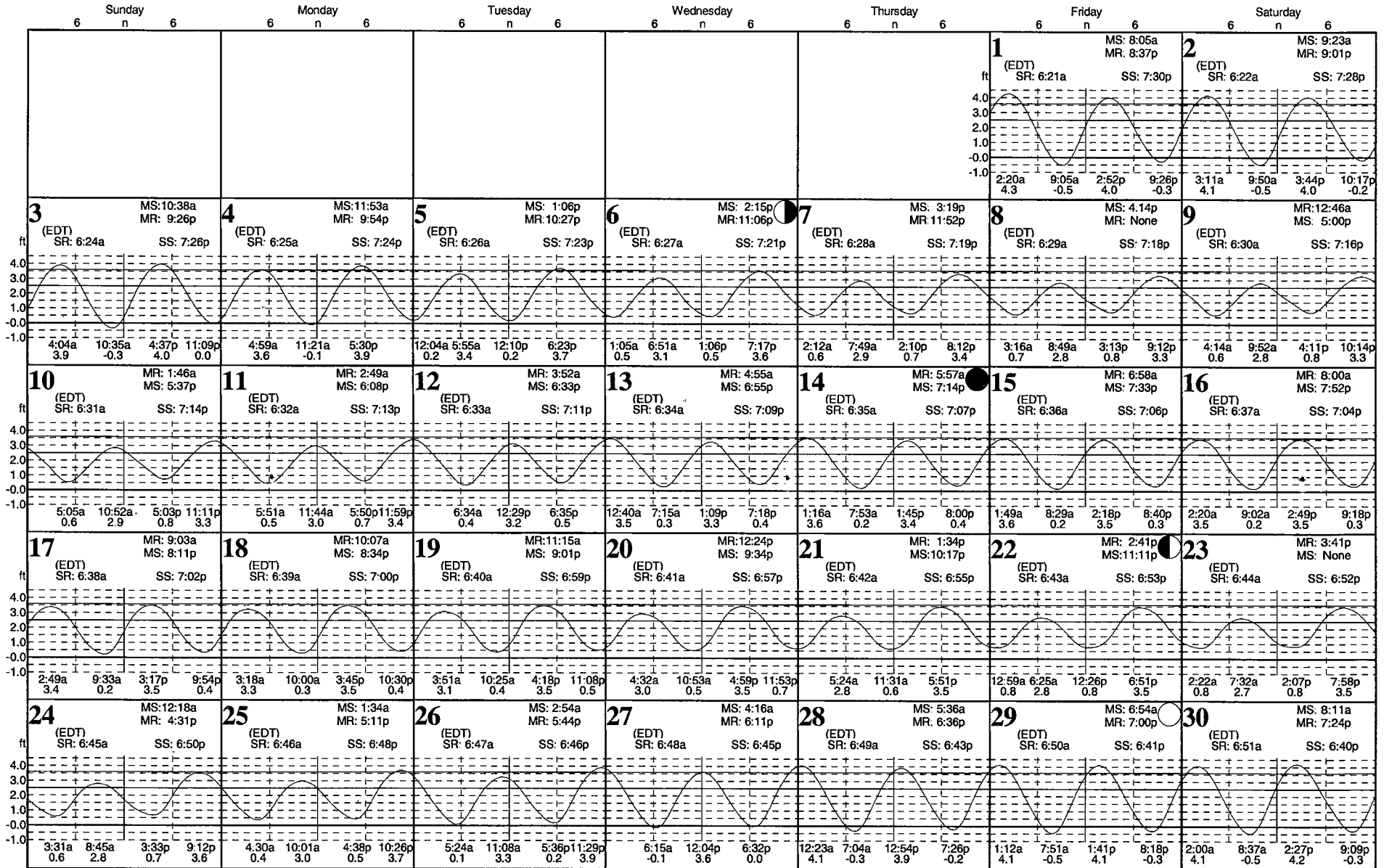
Tides:Hyde Park

based on New York, The Battery (NOAA)
41° 47' N 73° 57' W

September 2023

Average Tides
Mean Range: 3.2 ft
MHWS 3.6 ft
Mean Tide: 1.8 ft

Monthly High & Low
High September 1, 2:20a 4.3 ft
Low September 1, 9:05a -0.5 ft




Tides:Hyde Park

based on New York, The Battery (NOAA)
41° 47' N 73° 57' W

Average Tides
Mean Range: 3.2 ft
MHWS 3.6 ft
Mean Tide: 1.8 ft

Monthly High & Low
High October 29, 2:03p 4.2 ft
Low October 28, 7:24a -0.4 ft

October 2023



Tides:Hyde Park

based on New York, The Battery (NOAA)
41° 47' N 73° 57' W

November 2023

Average Tides
Mean Range: 3.2 ft
MHWS: 3.6 ft
Mean Tide: 1.8 ft

Monthly High & Low
High November 26, 11:59a 4.0 ft
Low November 25, 5:11a -0.3 ft

